













Jinju, Korea Rep.
1988-2014

0 4 8 12 16 km



-  Study area
-  Urban extent
-  Urban built-up area
-  Suburban built-up area
-  Rural built-up area
-  Urbanized open space

-  Rural open space
-  Exurban built-up area
-  Exurban open space
-  Water
-  No data
-  CBD